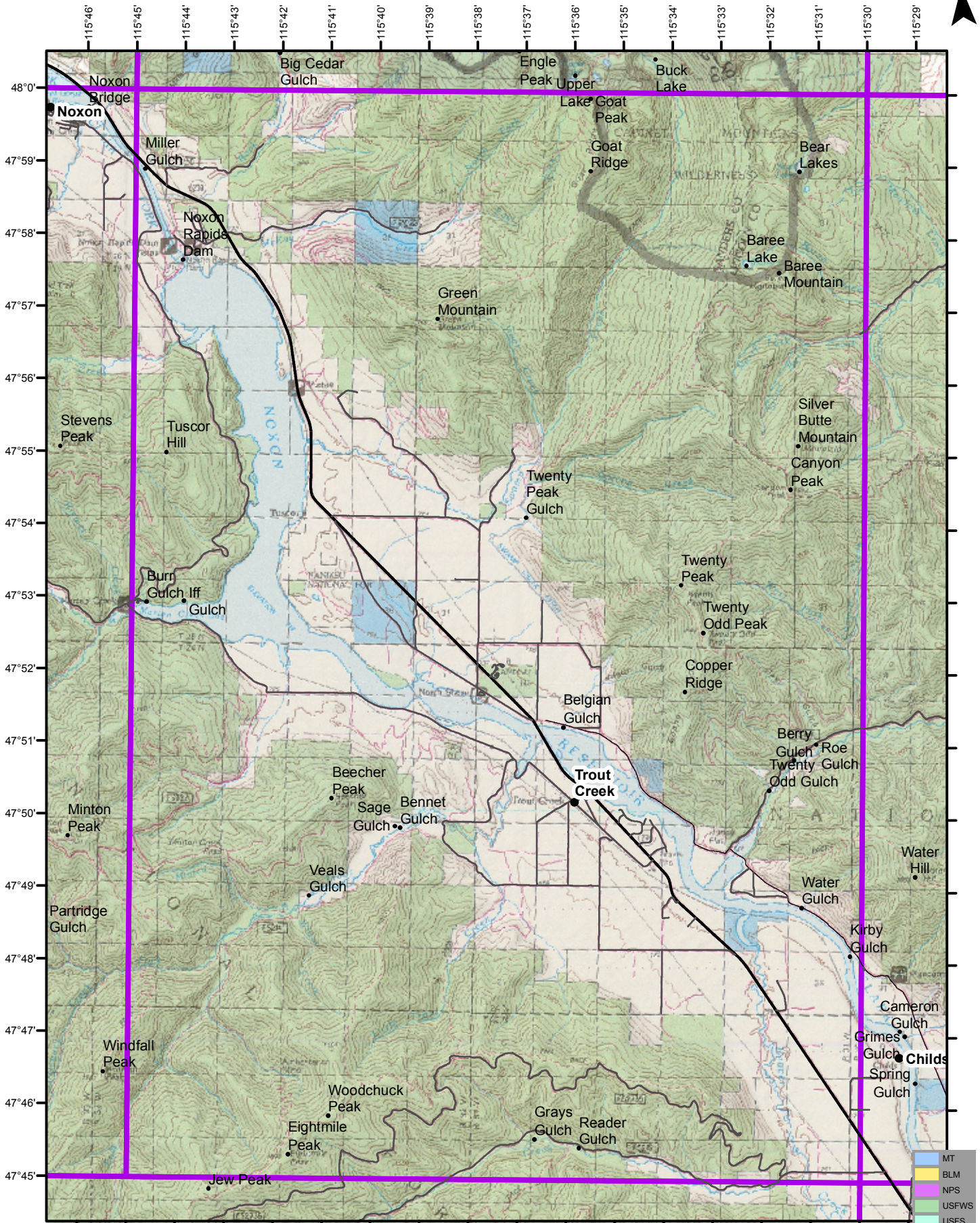










# QQLL - 13A2



Datum = WGS 1984

 QQLL Boundary



-  MT
-  BLM
-  NPS
-  USFWS
-  USFS
-  Tribal
-  Private